





ONTONAGON COUNTY, MI

PORCUPINE MOUNTAINS

OFFICIAL WATERFALL MAP

KEY

-  Porcupine Mountains Wilderness State Park
-  Ottawa National Forest
-  Waterfall
-  Michigan
-  Wisconsin
-  Highways
-  Road

Waterfall coordinates: enter into a device or Google Maps to find location.

1 AGATE FALLS

46.480950, -89.090180
Parking area: 46.478599, -89.090181

2 BLACK RIVER WATERFALLS* (GREAT CONGLOMERATE FALLS, GORGE FALLS, POTAWATOMI FALLS, RAINBOW FALLS, SANDSTONE FALLS)

Parking areas:
Rainbow: 46.658773, -90.047508
Gorge, Potawatomi, Great Conglomerate Falls: 46.639890, -90.053936
Great Conglomerate Falls: 46.632686, -60.065014
Sandstone Falls: 46.649907, -90.050164

3 BONANZA FALLS*

Coordinates: 46.817617, -89.570067

4 BOND FALLS

46.409870, -89.132440
Parking area: 46.632686, -90.065014

5 CASCADE FALLS*

46.651800, -89.446190

6 DEER CREEK FALLS*

46.652300, -89.697183

7 GREENSTONE FALLS

46.723817, -89.831550
In state park

8 LITTLE FALLS*

46.378580, -89.099840

9 LITTLE TRAP FALLS*

46.689630, -89.556190

10 LITTLE UNION GORGE FALLS

46.793217, -89.625633
In state park

11 O KUN DE KUN FALLS*

46.65112, -89.15243

12 OVERLOOKED FALLS

46.720250, -89.825883
In state park

13 PRESQUE ISLE RIVER WATERFALLS (MANABEZHONG FALLS, MANIDO FALLS, NAWADAHONG FALLS)

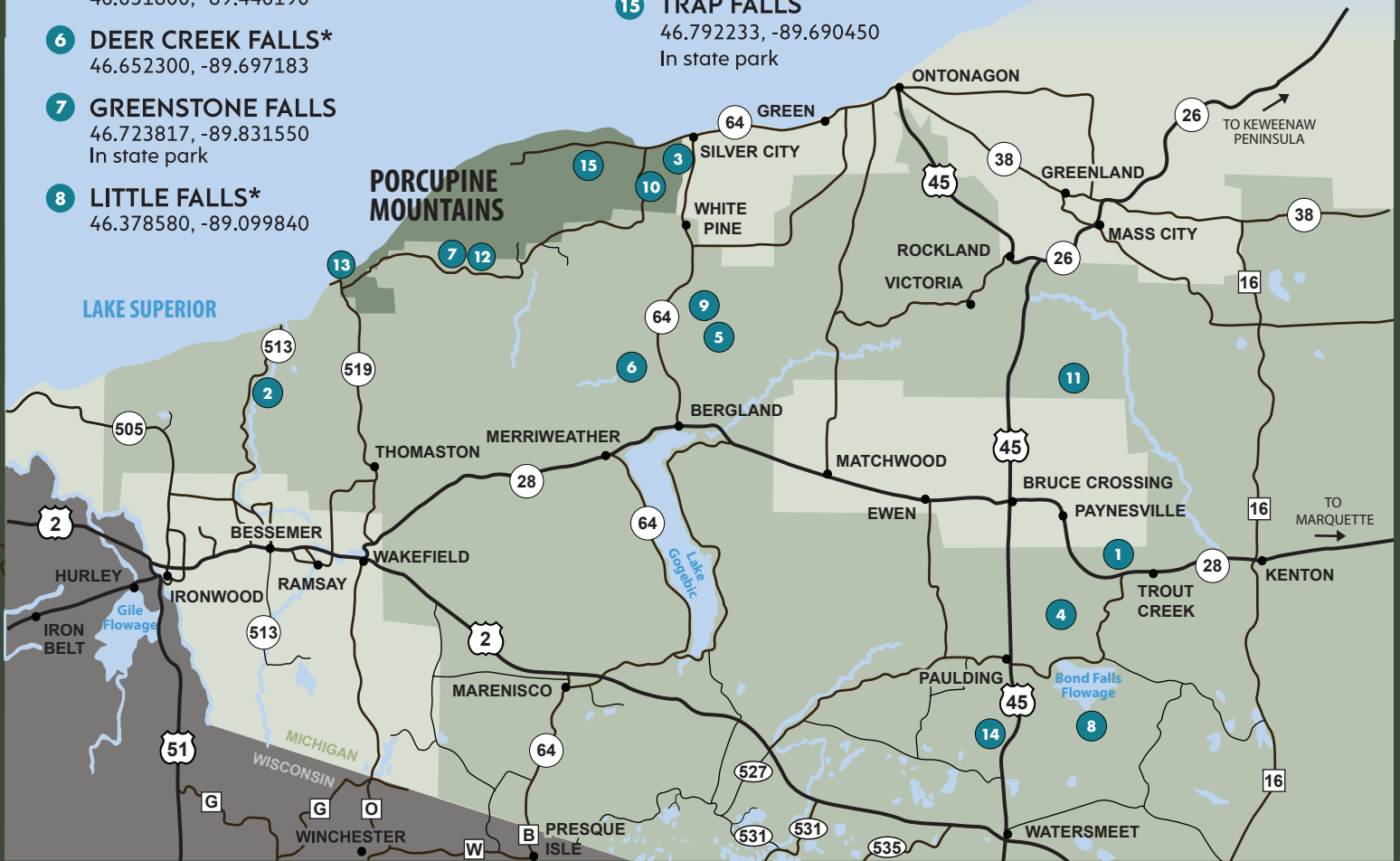
46.708500, -89.973100
In state park
Parking area: 46.705049, -89.974891

14 ROCK BLUFF FALLS*

46.364950, -89.173367

15 TRAP FALLS

46.792233, -89.690450
In state park



*Disclaimer: Use caution and your best judgment when exploring waterfalls. Please respect private property when visiting waterfalls; it is your responsibility to determine if the land is private and to obtain the appropriate permission before entering the property. Please place refuse in available receptacles or carry it out with you--help keep the U.P. a pristine wilderness.